
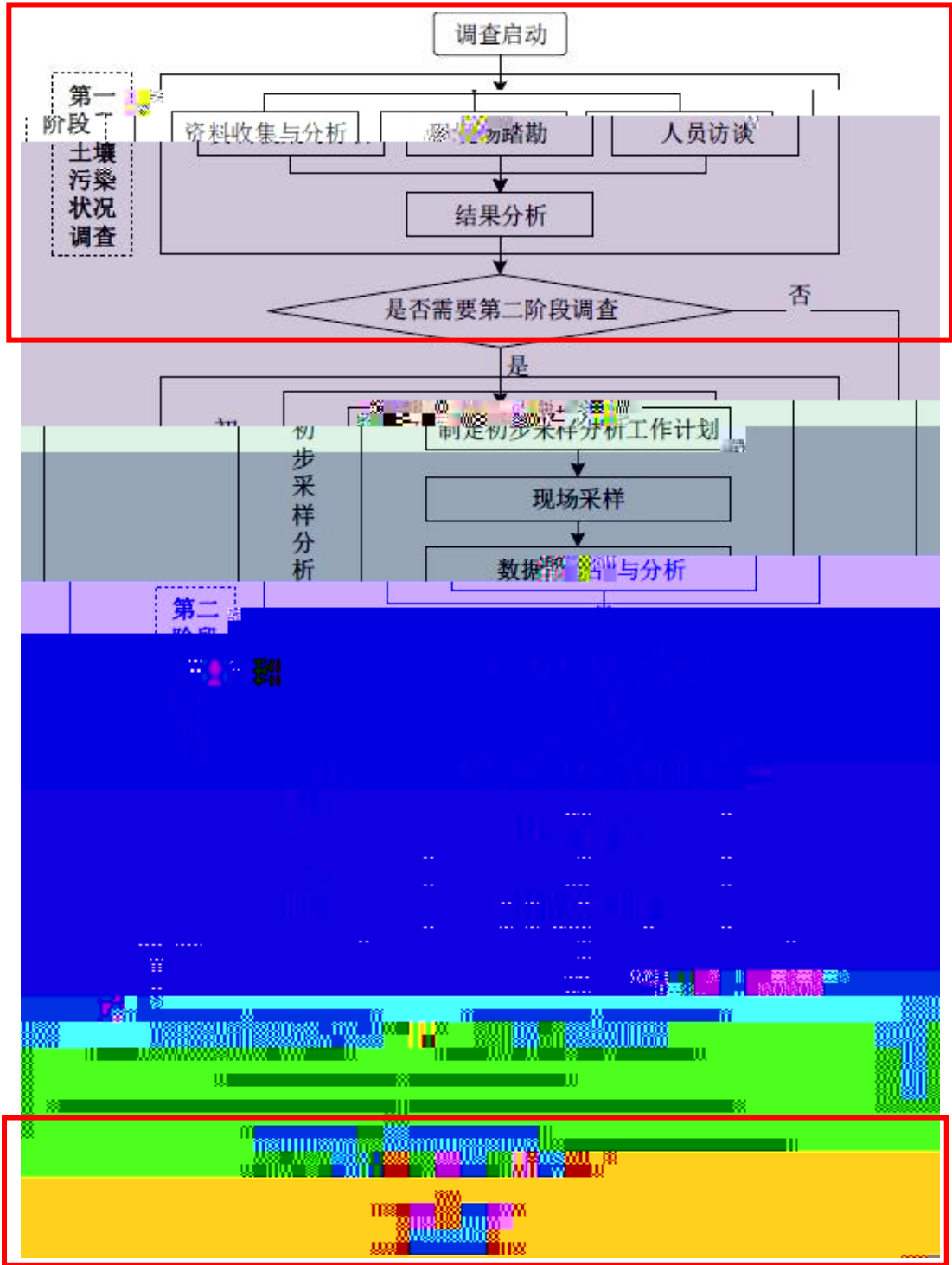


1

2





GS

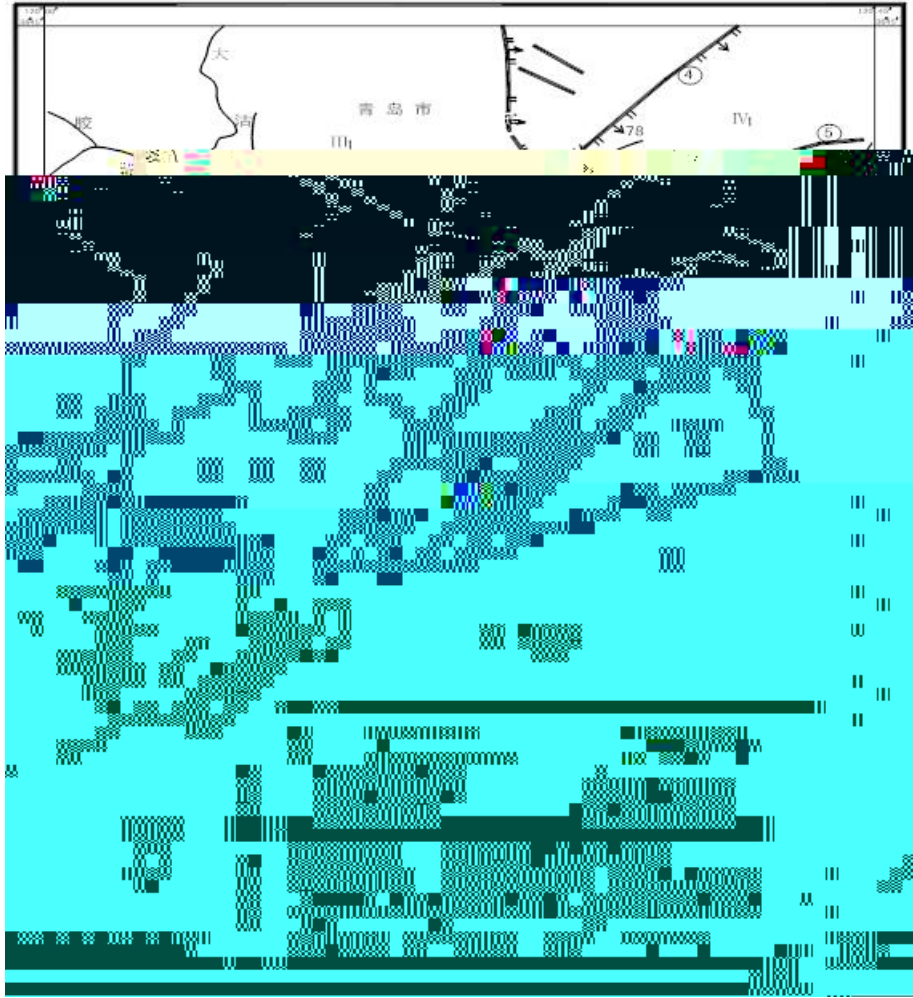
İ S

GS


Ñ






İçerik • Şirket • Rapor • Dış • Yıl • Nö
















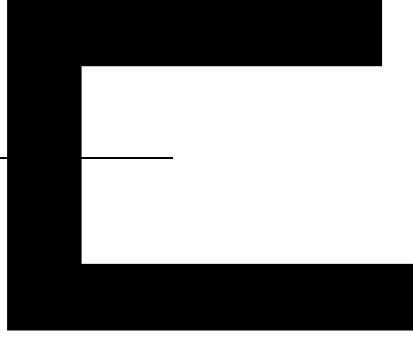



























15、本地块周边 1km 范围内是否有敏感用地？

是 否 不确定


敏感用地包括：饮用水源地、引用水井、地表水体等敏感用地？

是 否 不确定

若是，敏感用地类型是什么？距离有多远？

若有农田，种植农作物种类是什么？玉米、小麦

16、本地块周边 1km 范围内是否有其他敏感用地？



地块名称 青岛隆和凯湾 支山路以西，环山路以东



J5 本地块周边1km 范围内是否有幼儿园、学校、居民区、医院、自然保护区

本地块内是否开展过环境调查监测工作？ 是 否 不确定
曾开展过地下水环境调查监测工作？ 是 否 不确定
展开过场地环境调查监测工作？
是（正在开展 已经完成） 否 不确定
19、其它土壤或地下水污染相关问题？

无

